







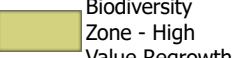




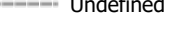

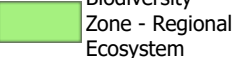







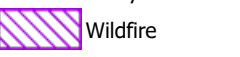




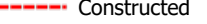



Seqwater Planned Burn TNS002 2024 Map



Scale 1:17,175 @ A3

0 0.5 km

 Water Treatment Plant	Pipeline	 Reservoir	 Seqwater Recreation Area	 QPWS Roads	 Proposed	Gate Status	 Biodiversity Zone - High Value Regrowth	AIIMS Locations	 Water Point	
 Pump Station		 Raw	 Seqwater Property	 Undefined	 Locked		 Biodiversity Zone - Regional Ecosystem		 Assembly Area	 Fire Location
 Water Quality Monitoring Facility		 Recycled	 Seqwater Catchment Boundary	 Recreation Facility Info	 Unlocked		 Wildfire		 Base Camp	 Staging Area
		 Water Storage	 Property	 Constructed					 Water Point	

Disclaimer:

Seqwater makes no representation or warranty as to the accuracy, completeness, reliability or suitability of the GIS data and any other information provided by Seqwater for any specific purpose and disclaims any responsibility or liability for any expenses, losses, damages and costs which may be suffered or incurred as a result of or in connection with using or relying on the data or the information provided by Seqwater. Please ensure the map attached accurately represents the location of proposed works. If you have any queries, please contact Seqwater.

Copyright of data is as follows:

Cadastre (c) 2024 Department of Resources.
2024 Aerial Photography (c) QSIQ Spatial Imagery Subscription Plan