












Includes material © State of Queensland (Department of Resources); © Commonwealth of Australia (Geoscience Australia), 2024, includes material © Planet Labs Netherlands B.V., reproduced under licence from Planet and Geopix, all rights reserved 2022.

Seqwater Spatial A3 Portrait

Date: 16/06/2024

	 Reservoir  Pump Station  Water Quality Monitoring Facility	 Water Storage  Seqwater Recreation Area  Seqwater Catchment Boundary	Contours 5m FEATURE  Index Contour  Intermediate Contour	<p>Seqwater makes no representation or warranty as to the accuracy, completeness, reliability or suitability of the GIS data and any other information provided by Seqwater for any specific purpose and disclaims any responsibility or liability for any expenses, losses, damages and costs which may be suffered or incurred as a result of or in connection with using or relying on the data or the information provided by Seqwater. Please ensure the map attached accurately represents the location of proposed works. If you have any queries, please contact Seqwater.</p> <p>Copyright of data is as follows: Cadastral (c) 2024 Department of Resources Management, 2024 Aerial Photography (c) QSLC Spatial Imagery Subscription Plan</p>
Scale 1:16,700 @ A3 0 0.5 km				